






THE STATE OF SOUTH CAROLINA,  
COUNTY OF GREENVILLE

FILED  
GREENVILLE CO.

MAY 14 12 33 PM 1953

J. E. FARNSWORTH  
R. M. C.



KNOW ALL MEN BY THESE PRESENTS. That I, C. L. Crain

in the State aforesaid, in consideration of the sum of Sixty-Six Hundred and No/100ths  
(\$6600.00) - - - - - Dollars  
to me in hand paid at and before the sealing of these presents  
by S. S. Barnett

(the receipt whereof is hereby acknowledged), have granted, bargained, sold and released, and by these  
presents do grant, bargain, sell and release unto the said S. S. Barnett, his heirs and  
assigns:

all that piece, parcel or lot of land in O'Neal Township, Greenville

County, State of South Carolina bounded on the East by a creek, the joint line  
of lands of this tract and B. E. Noe and on the North by lands of  
B. E. Noe and on the West by lands now or formerly known as the  
C. I. Willis land, and having such shape, metes and bounds as are  
delinated by a plat prepared by B. F. Neves, February 24, 1910  
and copied by W. P. Morrow, surveyor January 22, 1951, reference  
to said plat is hereby made for further aid and description, and  
having according to said plat the following metes and bounds,  
to-wit:

BEGINNING at an iron pin at the intersection of two public  
highways west of and opposit the residence as indicated on the  
said plat, and running thence S. 33-30 E. 120 feet to an iron pin  
in the said road; thence S. 43 W. 48 links to an iron pin; thence  
S. 30-15 W. 617 feet to an iron pin; thence S. 58-30 E. 529 feet  
to an iron pin; thence N. 82 E. 184 feet to a stone; thence N.  
40-30 E. (crossing the public road) 319 feet to a wild cherry;  
thence N. 70 E. 414 feet to a stake in the creek; thence up and  
with the creek as a line 1,003 feet to a stake in the creek; thence  
S. 76-45 W. 186 feet to an iron pin in the middle of the road;  
thence S. 68 W. 656 feet, more or less to an iron pin in the center  
of the public highway; as now located, and at the intersection of  
the old road on the North side of this highway; thence S. 69 W.  
265 feet to an iron pin, the point and place of beginning, and  
containing 23.76 acres more or less.

Being substantially the same tract of land as conveyed to  
me by E. Inman, Master by deed dated December 1, 1924 and recorded  
in Volume 110 at page 2 of deeds in the R. M. C. Office for Green-  
ville County, and being the same tract of land devised to C. I.  
Willis in the Will of James J. Willis by his Will now on file in  
the Office of the Probate Judge for Greenville County in Apartment  
94, File 19 and admitted to probate on August 15, 1908, and being  
the same tract of land conveyed to C. I. Willis by James J. Willis  
et al as executors of the Last Will of the said James J. Willis,  
reference being hereby made to said Will, together with the Complaint,  
Decree of the Court in the foreclosure sale of Sarah Harrison  
vs. C. I. Willis now appearing in Judgment Roll C-1623, Office of  
the Clerk of Court for Greenville County, the same being relied upon  
for further aid in the description of the above boundary.